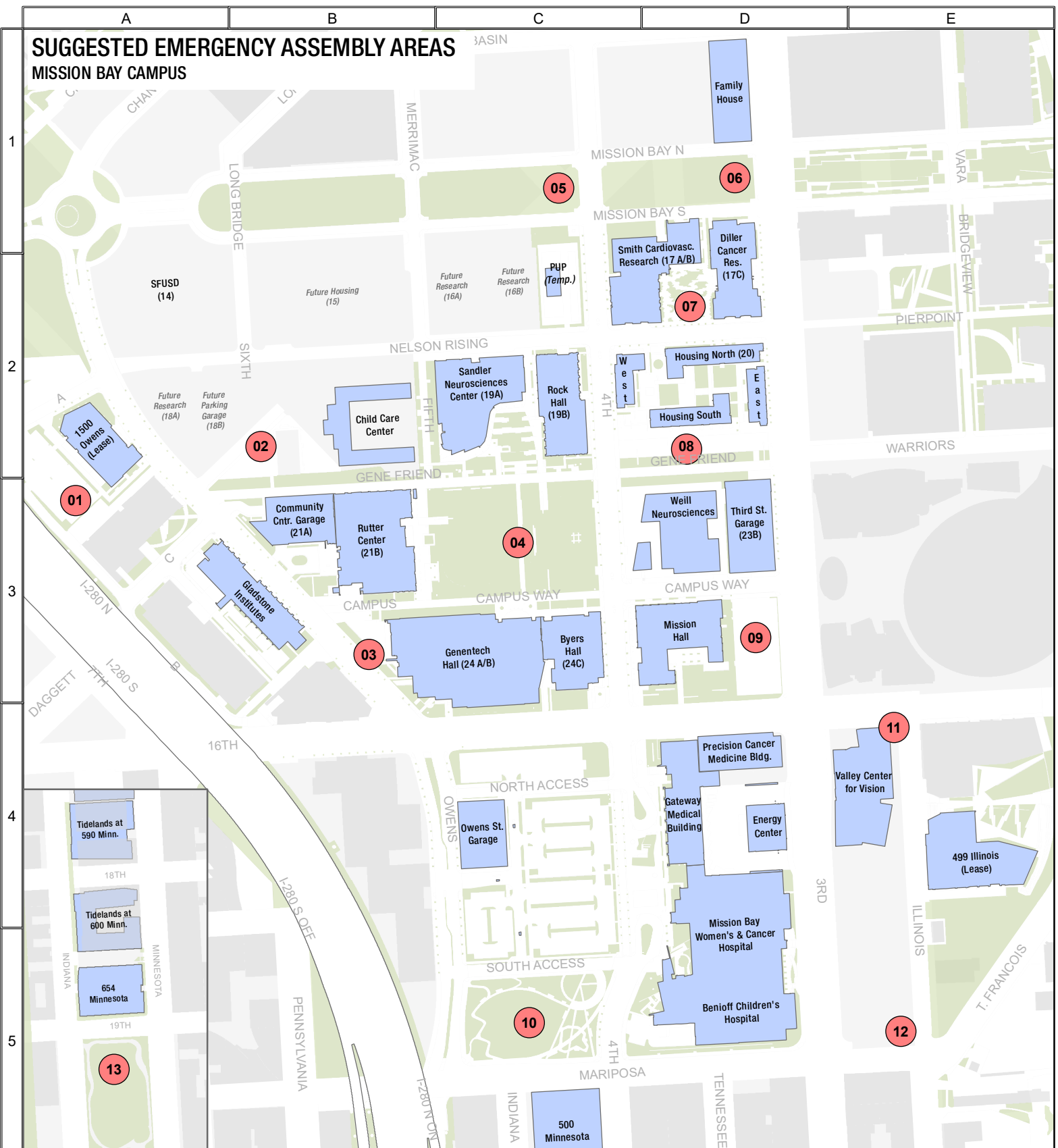


EAA #	Campus	EAA Description	Buildings Served
LH-01	Laurel Heights	North parking lot facing California Street	Laurel Heights
LH-02	Laurel Heights	Laurel Heights Annex parking lot	Laurel Heights Annex
LH-03	Laurel Heights	West side parking lot facing Laurel Street	Laurel Heights
LH-04	Laurel Heights	Sidewalk at corner of Laurel Street and Euclid Avenue	Laurel Heights
MB-01	Mission Bay	Parking lot behind 1500 Owens	1500 Owens Street, 1600 Owens Street
MB-02	Mission Bay	Child Care parking lot	Child Care Center
MB-03	Mission Bay	Sidewalk along Owens Street	Gladstone Institute
MB-04	Mission Bay	Koret Quad	Community Center, Genentech Hall, Byers Hall, Sandler Neurosciences, Rock Hall, Mission Hall
MB-05	Mission Bay	Corner of 4th Street and Mission Bay Blvd South	Smith Cardiovascular
MB-06	Mission Bay	Third Street between Mission Blvd North & South	Helen Diller Family Cancer Research Building
MB-07	Mission Bay	Courtyard between Smith Cardiovascular and Helen Diller	North Housing, West Housing
MB-08	Mission Bay	Gene Friend Way	South Housing, Hearst Tower (East Housing)
MB-09	Mission Bay	Mission Hall parking lot	Mission Hall
MB-10	Mission Bay	Mariposa Park	Children's Hospital, Adult Hospital, Medical Building
MB-11	Mission Bay	Corner of 16th and Illinois Street	499 Illinois Street
MB-12	Mission Bay	Corner of Mariposa and Illinois Street	499 Illinois Street
MB-13	Mission Bay	Espirit Park	654 Minnesota Street, Tidelands Housing
MC-01	Mission Center	South portion of parking lot along 15th Street	Mission Center Building
MC-02	Mission Center	Southeast corner of parking lot	Mission Center Building
MC-03	Mission Center	Northeast corner of parking lot	Mission Center Building
MZ-01	Mt. Zion	Shuttle stop across Sutter Street	Mt. Zion Cancer Research Building
MZ-02	Mt. Zion	Sidewalk at corner of Bush and Divisadero Streets	Mt. Zion Cancer Research Building
P-01	Parnassus	Sidewalk along 5th Avenue between Judah and Irving	Faculty Alumni House
P-02	Parnassus	4th Avenue sidewalk between Parnassus and Irving Streets	Clinical Sciences, School of Nursing
P-03	Parnassus	Parnassus Avenue sidewalk southwest of Lucia Child Care Center	Lucia Child Care Center
P-04	Parnassus	3rd Avenue sidewalk between Parnassus and Irving Street	Medical Sciences Building, Millberry Union
P-05	Parnassus	3rd Avenue at Irving Street	Kalmanovitz Library
P-06	Parnassus	Southwest corner Judah Street at 5th Avenue	UC Hall
P-07	Parnassus	5th Avenue sidewalk between Kirkham and Judah Streets	Health Sciences West
P-08	Parnassus	Southwest corner of Kirkham Street at 5th Avenue	Proctor Building
P-09	Parnassus	Parking lot at Koret Way and Kirkham Street	Koret Vision Research Building
P-10	Parnassus	South Parking Lot behind Dentistry Building	Dentistry Building
P-11	Parnassus	Plaza area in front of Dentistry Building	Dentistry
P-12	Parnassus	Hillway Avenue west-side sidewalk between Parnassus and Irving Street	350 Parnassus Medical Offices
P-13	Parnassus	Parnassus Avenue sidewalk east of Hill Point Avenue	350 Parnassus Medical Offices
P-14	Parnassus	Willard Street south of Parnassus Avenue	Health Sciences East
P-15	Parnassus	Surge lower staff parking lot	Regeneration Medicine Building, PSSRB, Surge Building
P-16	Parnassus	Woods parking lot	Environmental Health & Safety Building, Woods Building
ZG-01	ZSFG	Parking lots south of San Francisco Behavioral Health	Building 80, Building 90
ZG-02	ZSFG	End of San Bruno Avenue	Building 3, Building 100
ZG-03	ZSFG	Southeast corner of 22nd Street and Vermont Street	Building 5, Building 100
ZG-04	ZSFG	Sidewalk along Potrero Avenue at 22nd Street	Building 1, Building 10, Building 20
ZG-05	ZSFG	Sidewalk along Potrero Avenue south of 23rd Street	Building 30, Building 40
ZG-06	ZSFG	Corner of 23rd Street and Utah Street	Building 9

SUGGESTED EMERGENCY ASSEMBLY AREAS

MISSION BAY CAMPUS



Building Name	EAA #	Grid	Building Name	EAA #	Grid	Building Name	EAA #	Grid	Building Name	EAA #	Grid
1500 Owens Street	1	A3	Children's Hospital	10	C5	Mission Hall	09	D3	South Housing	8	D2
1600 Owens	1	A3	East Housing	8	D2	North Housing	07	D2	Tidelands @ 590 Minnesota	13	A5
499 Illinois Street	11, 12	E4, E5	Gateway Medical Building	10	C5	Rock Hall	4	C3	Tidelands @ 600 Minnesota	13	A5
654 Minnesota Street	13	A5	Genetech Hall	04	C3	Rutter Community Center	04	C3	West Housing	7	D2
Byers Hall	4	C3	Gladstone Institute	03	B3	Sandler Neurosciences	04	C3	Women's and Cancer Hospital	10	C5
Child Care Center	2	B2	Helen Diller Cancer Research	06	D1	Smith Cardiovascular	5	C1			

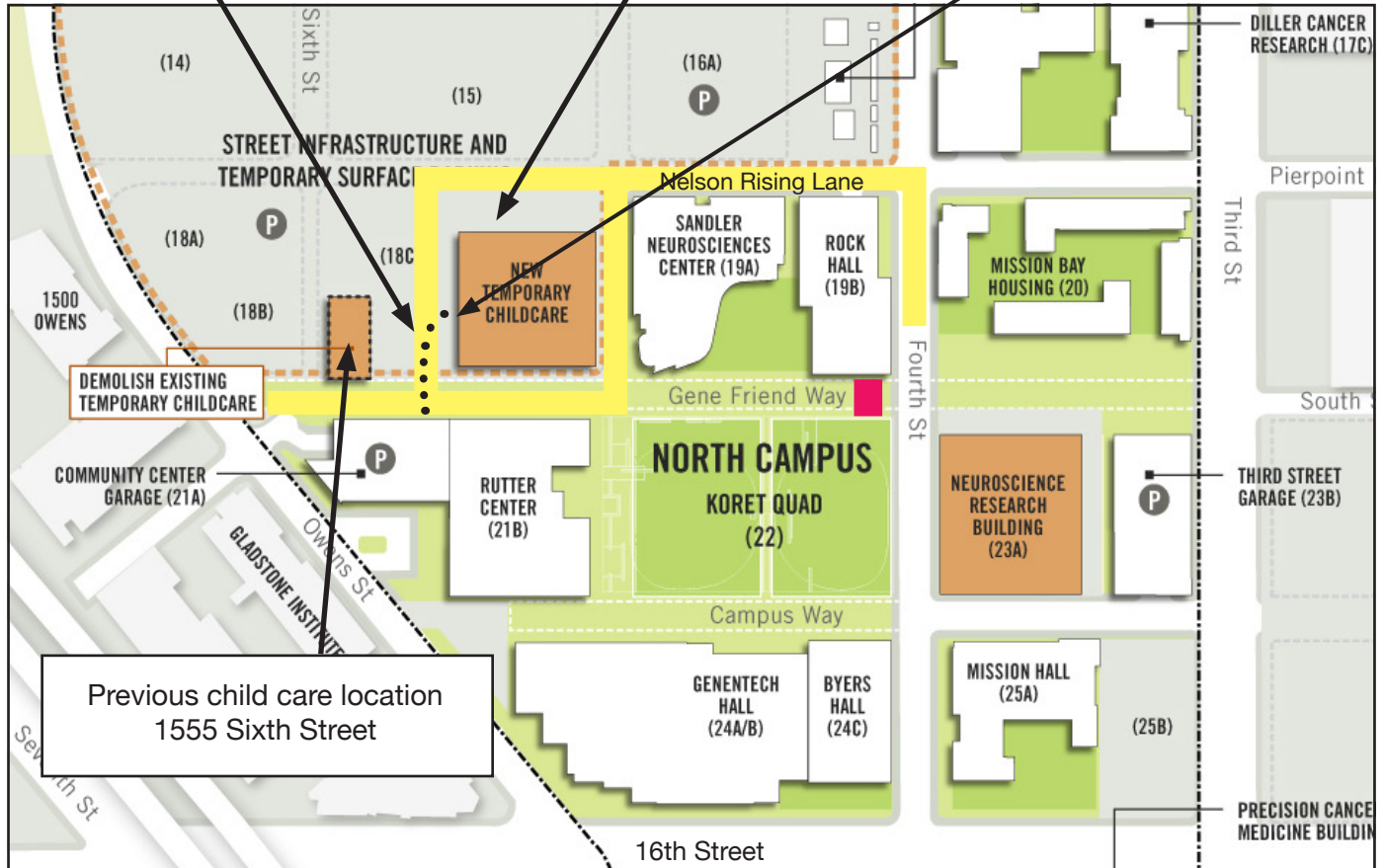
UCSF Mission Bay Child Care Center

727 Nelson Rising Lane, Mission Bay Campus
Hours: 6:30am - 6pm

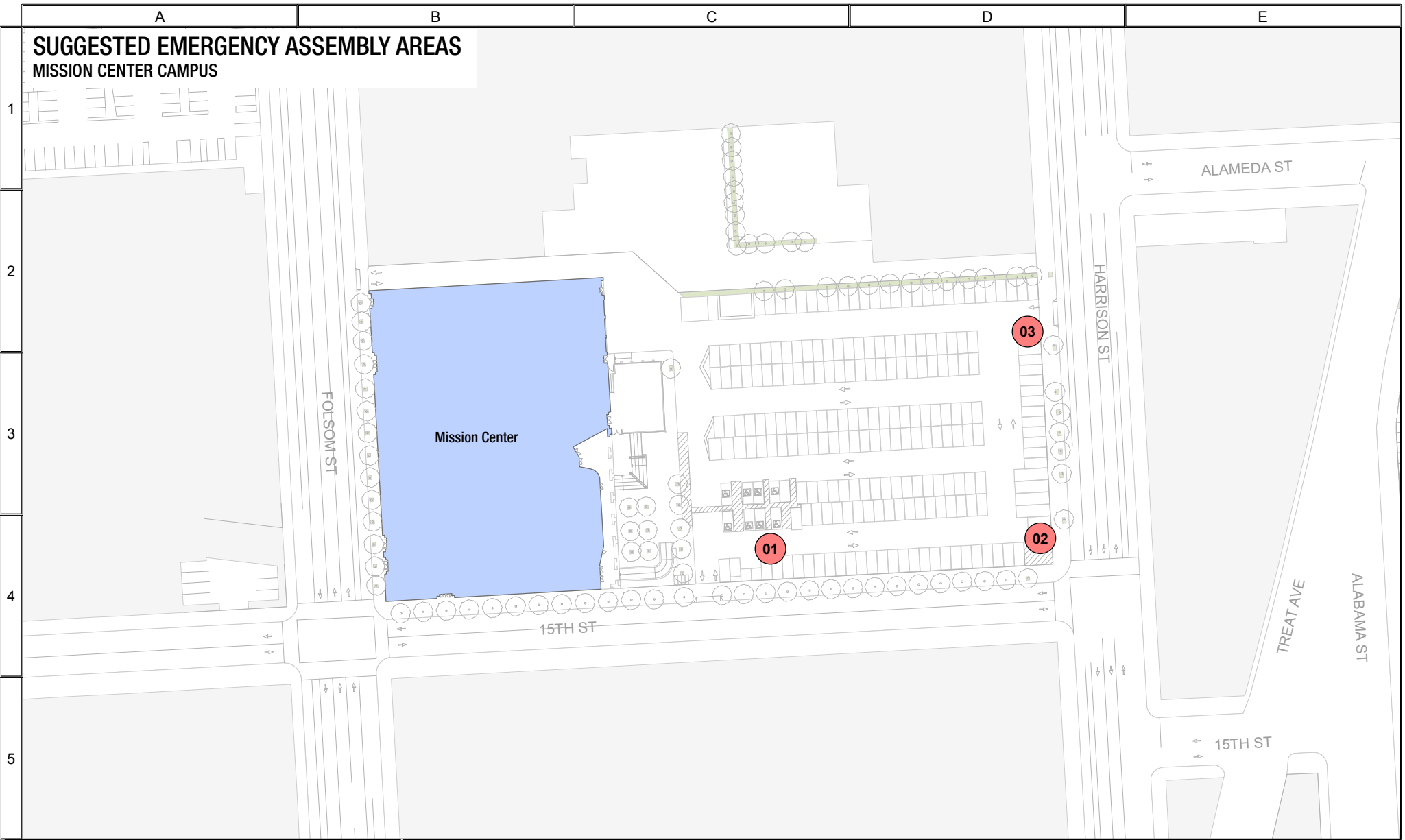
Foot path from Gene Friend walkway to child care center.

Loading Zone/Truck Temporary Parking

New Mission Bay Child Care Center Entrance



The expanded and relocated child care center is located at 727 Nelson Rising Lane, next to the Sandler Neurosciences Building.

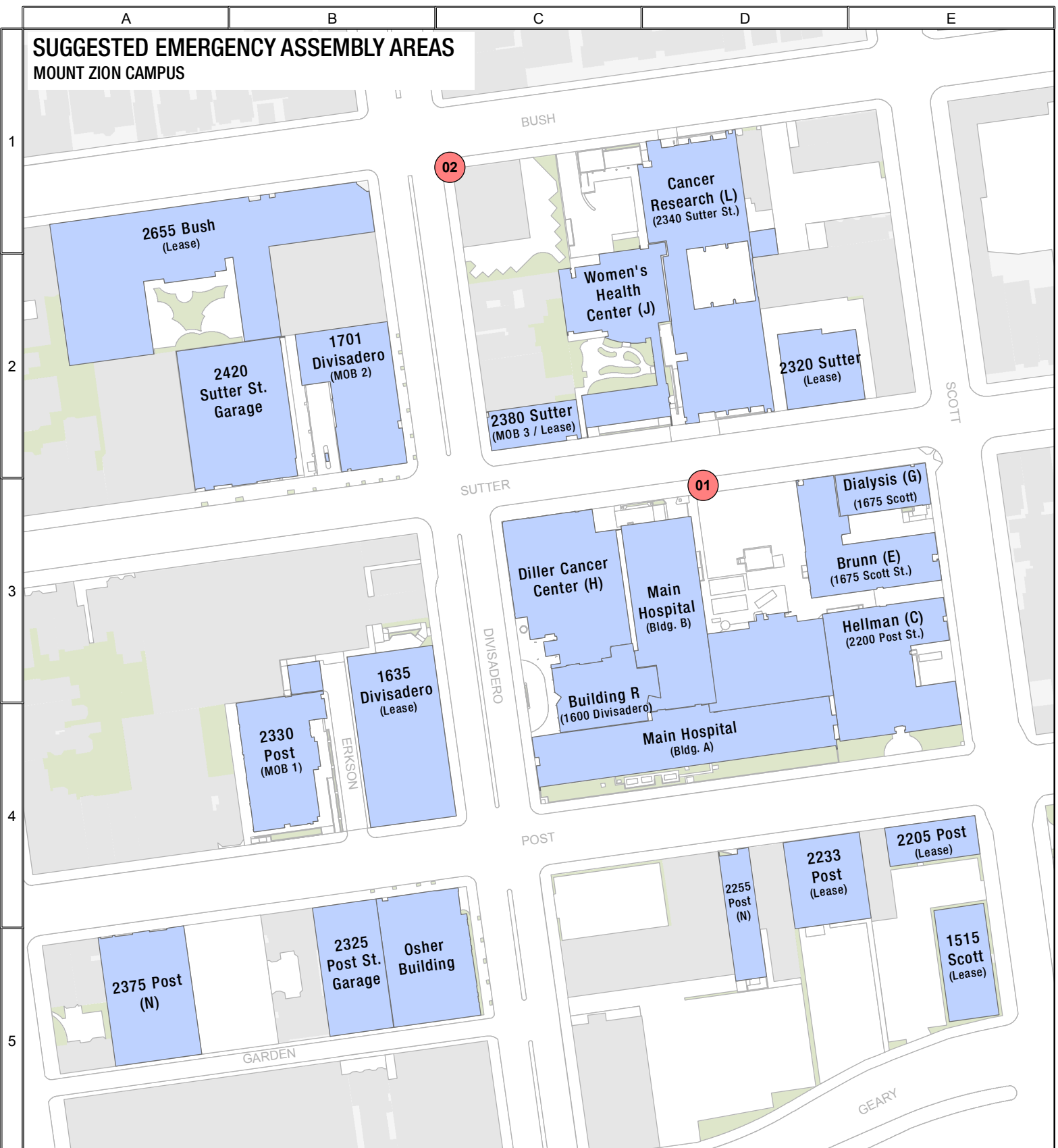


EAA #	Grid	Description
1	C4	South portion of parking lot along 15th Street
2	D4	Southeast corner of parking lot
3	D2	Northeast corner of parking lot

If necessary, move across the street to a safe distance
 Use caution and beware of moving vehicles when crossing streets or meeting near parking entrances.

SUGGESTED EMERGENCY ASSEMBLY AREAS

MOUNT ZION CAMPUS

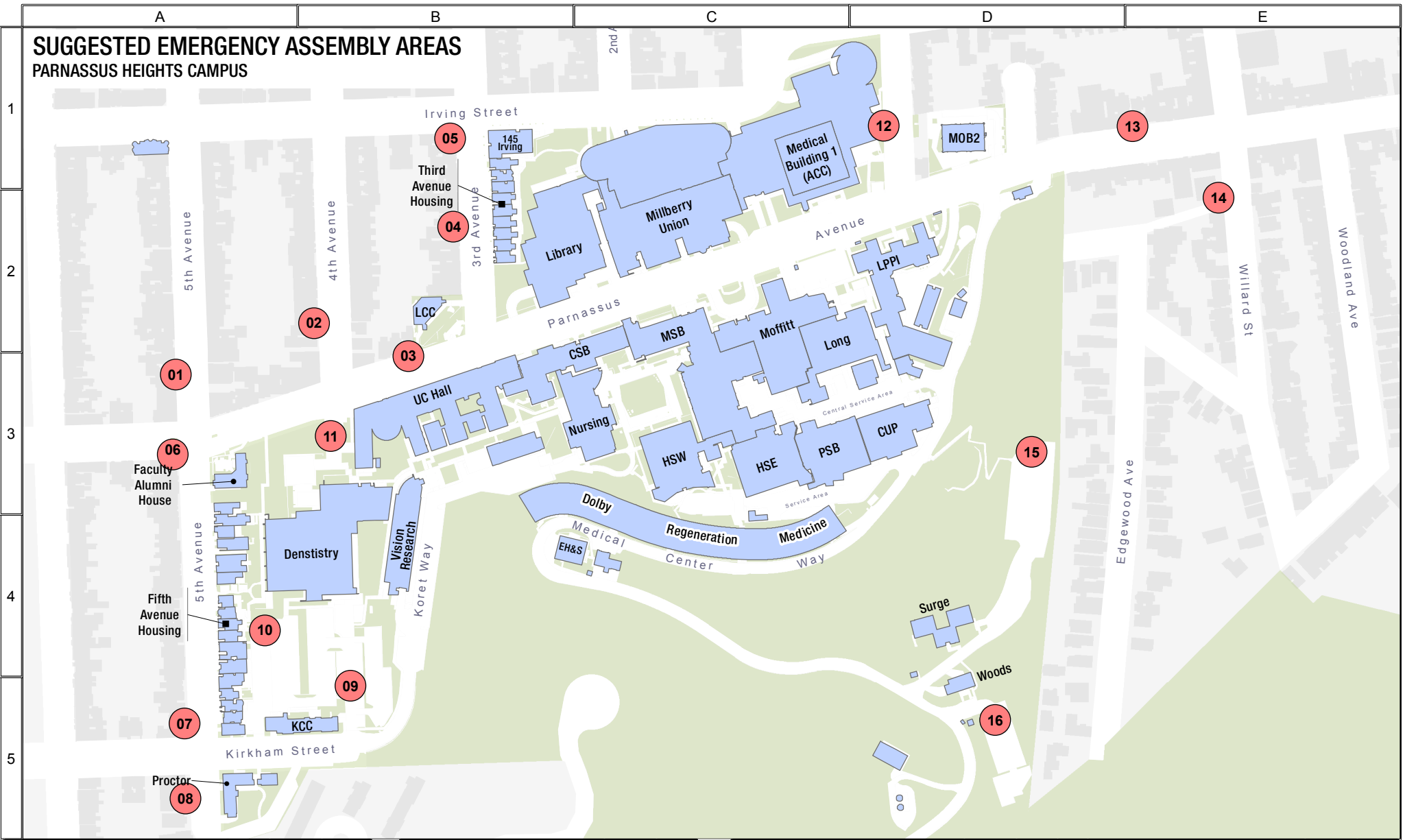


EAA #	Grid	Description
1	D3	Shuttle stop area along southside of Sutter Street
2	C1	Sidewalk at corner of Bush and Divisadero

If necessary, move across the street to a safe distance
 Use caution and beware of moving vehicles when crossing streets or meeting near parking entrances.

SUGGESTED EMERGENCY ASSEMBLY AREAS

PARNASSUS HEIGHTS CAMPUS



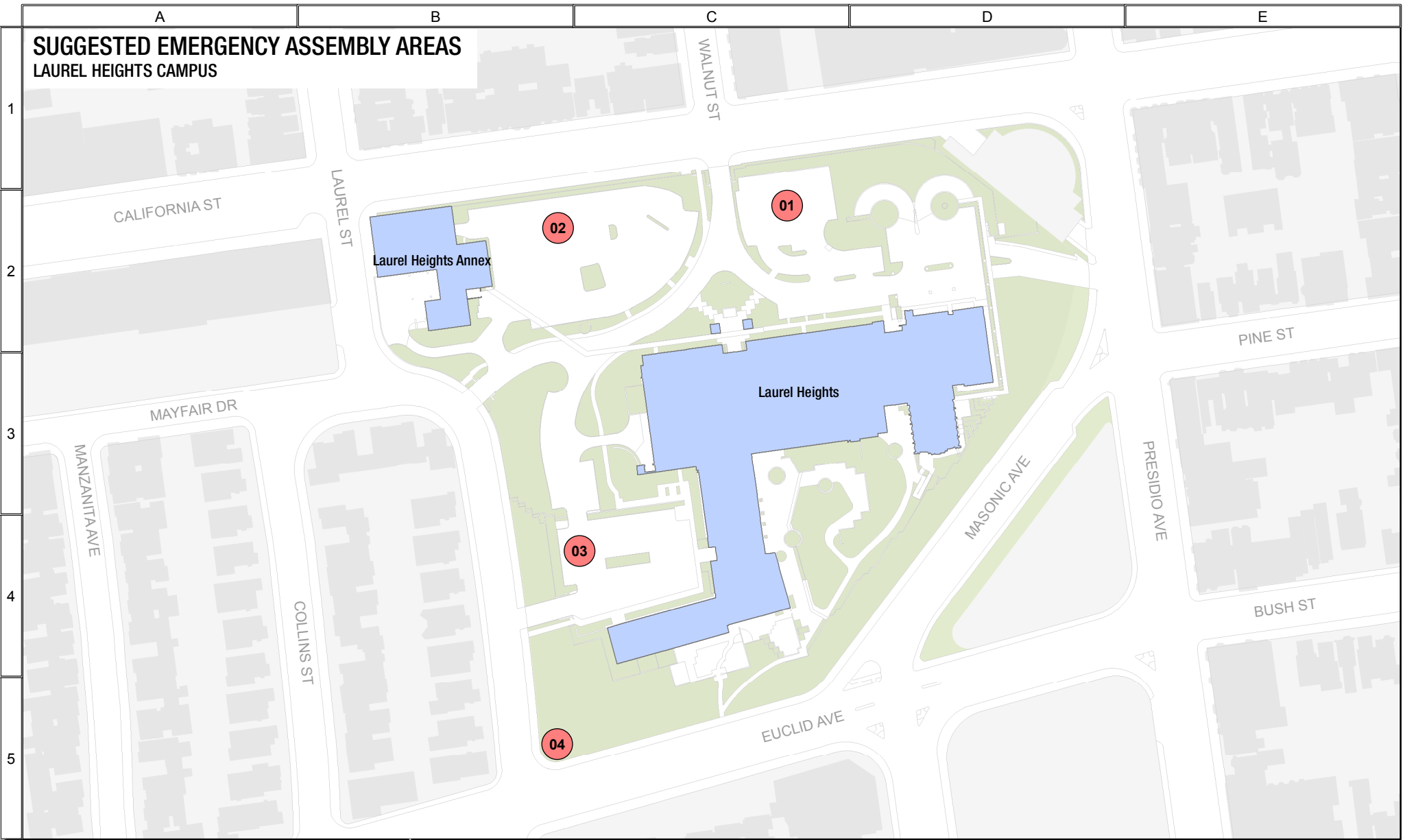
Building Name	EAA #	Grid
350 Parnassus Medical Offices	12, 13	D1
Clinical Sciences	2	B2
Dentistry	10, 11	A4, B3
Environmental Health & Safety Building	16	D5
Faculty Alumni House	1	A3

Building Name	EAA #	Grid
Health Sciences East	14	E2
Health Sciences West	7	A5
Kalmanovitz Library	5	B1
Kirkham Child Care	9	B5
Koret Vision Research	9	B5

Building Name	EAA #	Grid
Lucia Child Care Center	3	B3
Medical Sciences Building	4	B2
Millberry Union	4	B2
Proctor	8	A5
PSSRB	15	D3

Building Name	EAA #	Grid
Regeneration Medicine Building	15	D3
School of Nursing	2	B2
Surge	15	D3
UC Hall	6	A3
Woods	16	D5

SUGGESTED EMERGENCY ASSEMBLY AREAS
LAUREL HEIGHTS CAMPUS



EAA #	Grid	Description
1	C2	Northeast parking lot
2	B2	Northwest parking lot
3	C4	Southwest parking lot area
4	B5	Sidewalk at corner of Laurel St. and Euclid Ave.